











# Melbourne's north





## Current major projects

1 North East Link

## Planned transformative projects

-  Beveridge Intermodal Freight Terminal
-  Broadmeadows Revitalisation
-  Melbourne Food Innovation and Export Hub
-  La Trobe University City of the Future Redevelopment
-  Melbourne Airport Rail
-  Melbourne Metro 2
-  New Outer North Hospital
-  Outer Metropolitan Ring
-  E6
-  Suburban Rail Loop

## Existing key infrastructure

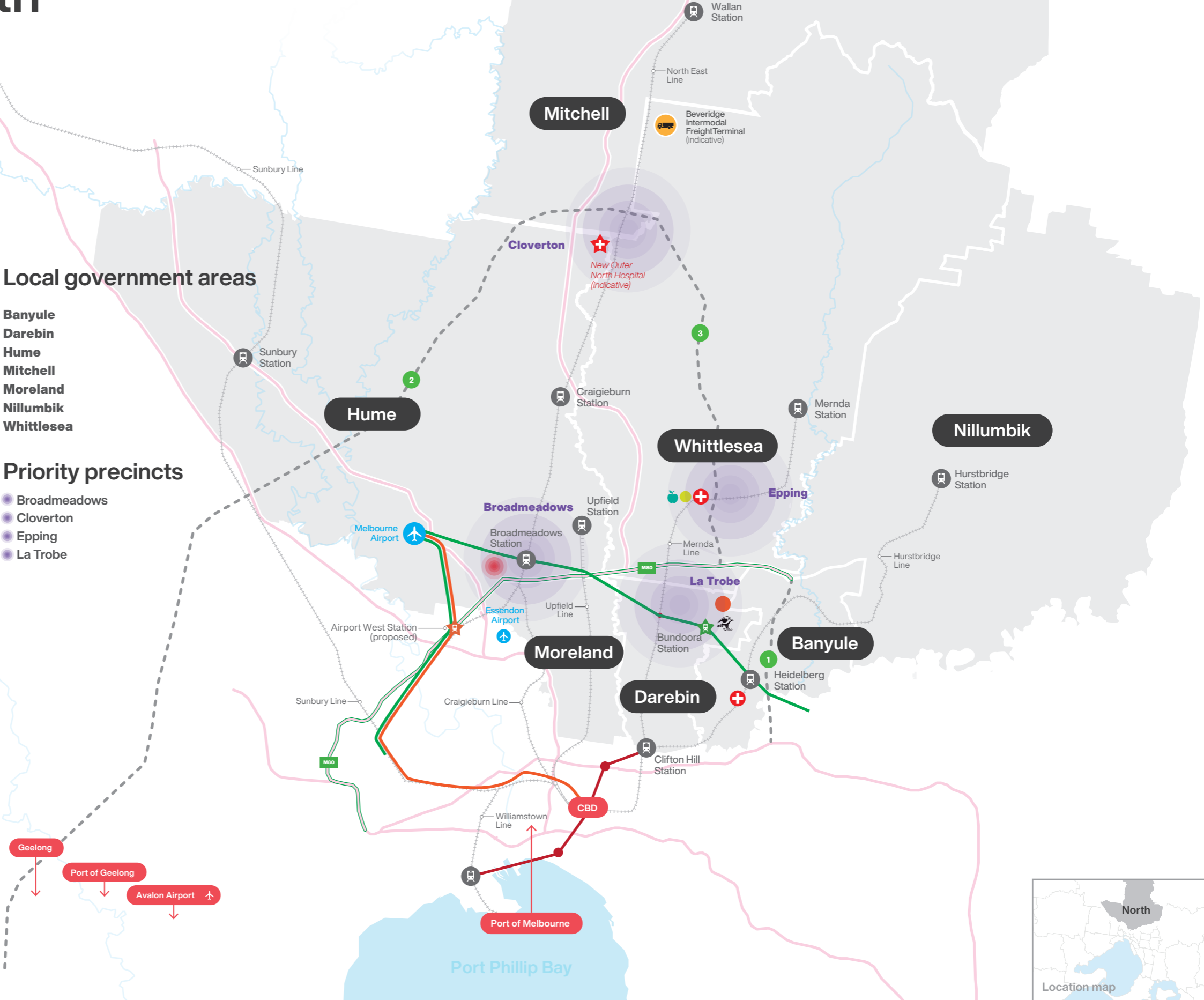
-  La Trobe University
-  Melbourne Airport
-  Melbourne Market
-  Rail network
-  State Significant road corridor
-  Hospitals

### Local government areas

- Banyule**
- Darebin**
- Hume**
- Mitchell**
- Moreland**
- Nillumbik**
- Whittlesea**

### Priority precincts

-  Broadmeadows
-  Cloverton
-  Epping
-  La Trobe

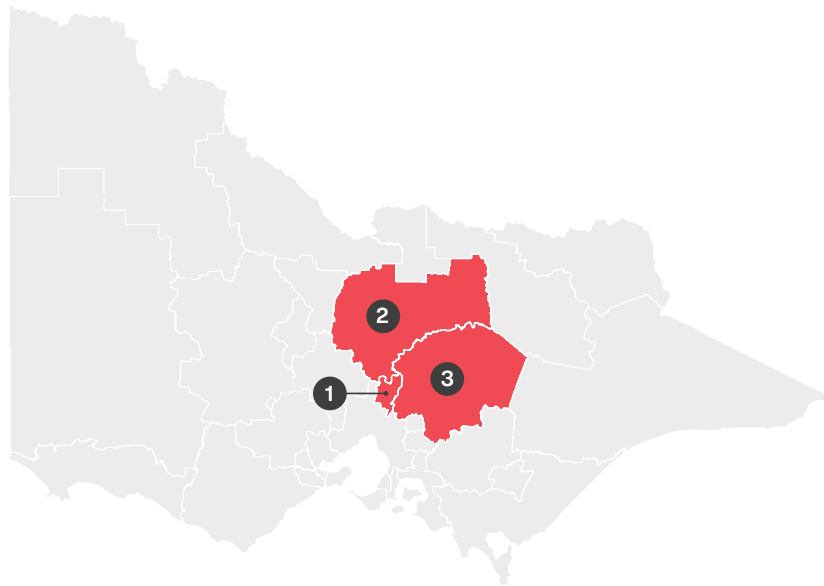


# State electoral boundaries



## Regional

- 1 Yan Yean
- 2 Euroa
- 3 Eildon

 Not to scale

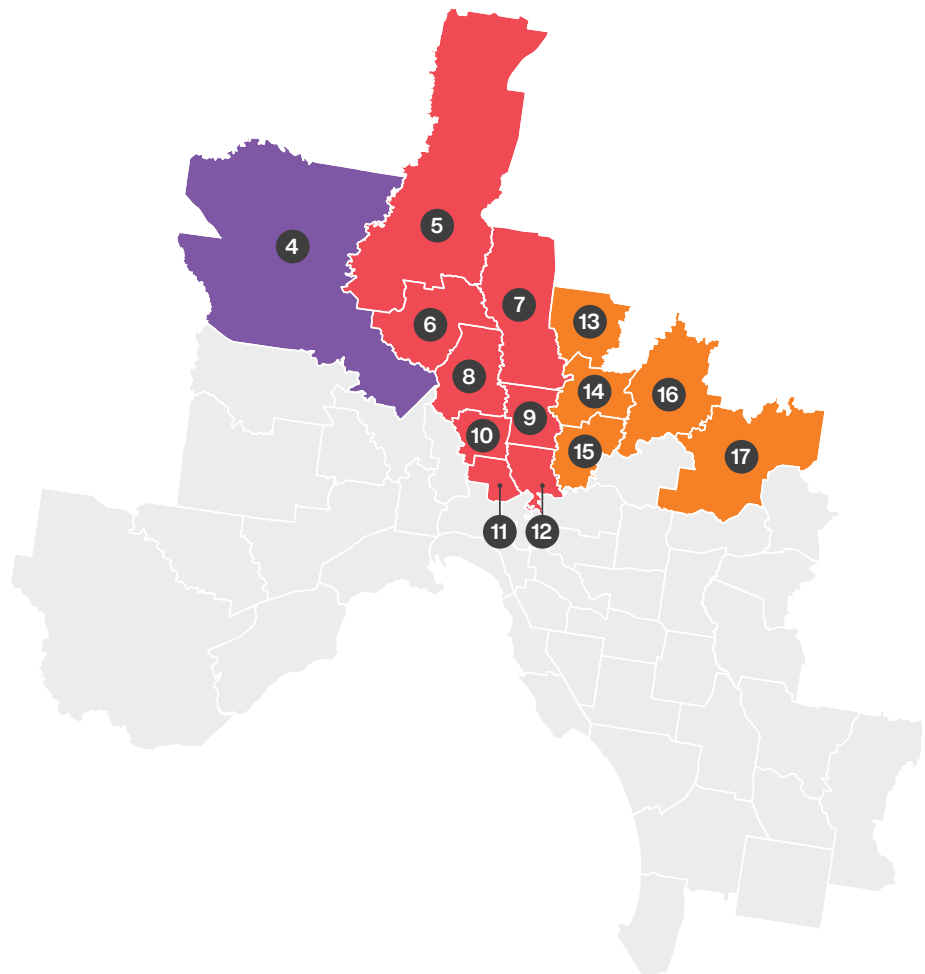


## Metropolitan

-  Northern Metropolitan region
-  North-Eastern Metropolitan region
-  Western Metropolitan region

- 4 Sunbury
- 5 Kalkallo
- 6 Greenvale
- 7 Thomastown
- 8 Broadmeadows
- 9 Preston
- 10 Pascoe Vale
- 11 Brunswick
- 12 Northcote
- 13 Mill Park
- 14 Bundoora
- 15 Ivanhoe
- 16 Eltham
- 17 Warrandyte

 Not to scale

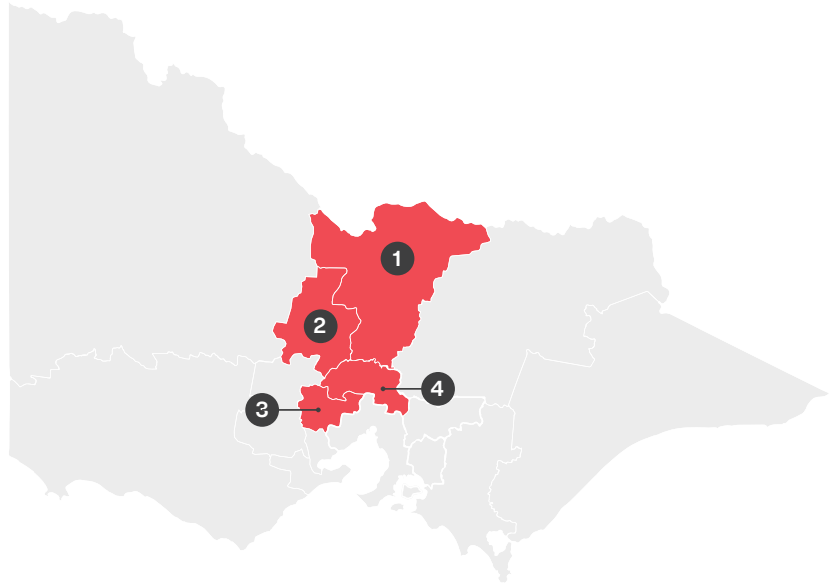


# Federal electoral boundaries

## Regional

- 1 Nicholls
- 2 Bendigo
- 3 Hawke
- 4 McEwen

 Not to scale



## Metropolitan

- 5 Calwell
- 6 Scullin
- 7 Maribyrnong
- 8 Wills
- 9 Cooper
- 10 Jagajaga
- 11 Menzies

 Not to scale

